


TOMBSTONE TOURS

IN THE
SOUTHEAST
MISSOURI REGION



in the Southeast Missouri Region

Southeast Missouri is rich in history. Much of that history has been captured in stone in the hundreds of cemeteries which dot the countryside. Our cemeteries have stories to tell. Stories of the pioneer families who founded our towns and villages. Stories of heroic Civil War battles and bloody skirmishes. Stories of American Indian tribes forced by soldiers to pass through our region along the infamous Trail of Tears. Stories of the ordinary and extraordinary people who shaped their own world, and built the foundation for ours. The intricate and beautiful monuments in our cemeteries have captured bits and pieces of our past, and they wait to be rediscovered by the interested and adventurous.

This series of maps is intended to assist those doing historic research, those searching for their own roots, and those curious souls who simply want to see for themselves the place where Great-Grandma is buried. We invite you to explore our towns and villages, and to create your own Tombstone Tour of Southeast Missouri.

INTRODUCTION

The original *Tombstone Tours in the Southeast Missouri Region* was published in 1995 by the Southeast Missouri Regional Planning and Economic Development Commission in cooperation with the Missouri Division of Tourism. Over the years, the publication has remained a work in progress. Copies of the first printing went quickly, eventually even disappearing from many library reference shelves. Individuals copied the booklet privately and sent copies to friends and relatives. The Planning Commission has continued to receive letters identifying the locations of additional cemeteries, and providing names for many of the cemeteries which had been unknown.

The initial locations of the cemeteries identified on the maps of the seven counties of the Southeast Missouri Region were taken from U.S. Geological Survey topographic maps, and from other earlier map sources. These were plotted on county road maps. Each cemetery was assigned a number and a matching list of cemeteries in each county was prepared. Where the name of the cemetery was known, it was identified on the list. Cemeteries which were commonly known by two different names were identified by both names (Old Pulliam Cemetery / Judge Long Cemetery). Cemeteries whose names were unknown were listed as



Produced in cooperation with
the Missouri Division of Tourism



“name unknown”. In several instances, such as in Madison, St. Francois and Ste. Genevieve Counties, multiple cemeteries are listed under a single number. In these cases, two or more cemeteries are concentrated within a small geographic area which would be impossible to display separately because of the scale of the map.

The initial maps and lists of cemeteries were then sent to county historical societies and genealogy clubs with a request for assistance in identifying any cemeteries

which may not have been shown on the topographic maps, and in providing names for cemeteries for which names were unknown. In those counties that did not have active historical societies, maps and lists were provided to individuals who were known to have been active in researching the history of their county.

In preparing the second edition, news releases requesting help in identifying additional cemeteries were placed in newspapers throughout the Region which generated good public response. The staff also spent a considerable amount of time visiting cemeteries to assure that they were located as accurately as possible on the maps. This second edition contains the locations and names of over one hundred cemeteries which were not identified in the original printing.


Because of the significant number of cemeteries identified, two maps are included for each of the seven counties in the Region. The first map is a base map showing the numbered locations of the various cemeteries in each county. The second map is a detailed county road number and name map that can be used by visitors to locate cemetery sites.

CEMETERIES AND OUR HISTORY

There is something intriguing about cemeteries. Perhaps it is that they provide a tangible, touchable connection with the past. Somehow, wandering through a cemetery, we feel a real sense of the history and texture of a community, and perhaps take comfort from those who have gone before us, and cemeteries are very much a part of the living community. In some cases, cemeteries are the only remaining vestige of what was once a family farm or rural village. They help us envision what the place might have been like when people lived, worked, laughed, raised their families and died there.

Although all of the cemeteries in the Southeast Missouri Region have stories to tell that link us with our past, some tell their stories more colorfully than others. Don Louis Lorimier and one of his wives lie buried in the old Lorimier Cemetery in Cape Girardeau. Born in Montreal in 1748, Lorimier opened a trading post at the site of what is now the City of Cape Girardeau in 1793. Under Spanish rule, Lorimier served as the civil and





military Commandant of the post and continued to exercise leadership when the territory passed to the United States. In 1803, Lorimier entertained Captain Meriwether Lewis who was enroute to join George Rogers Clark for their historic expedition to the Pacific. Louis B. Houck, who built the first railroad in the area, is also buried here.

Hampton Cemetery in Park Hills is the resting place of one of the Region's most notorious sons, Sam Hildebrand. Born in 1836 on the Big River in St. Francois County, Hildebrand became one of the most infamous southern guerrilla leaders in the Region. His

bloody reign of terror began after the murder of his brother by Union vigilantes at the start of the Civil War and ended when he was shot by a sheriff's deputy in Pinckneyville, Illinois in 1872. The grave is marked by a simple headstone. The St. Joe Lead Company's Workmen's Cemetery in Park Hills was deeded to be used as a cemetery following a mining accident which killed 35 men in 1920.

Bennett Murray's tombstone (Campground Cemetery, Perry County) tells his story with simplicity "Captured and wounded by the Confederates Oct. 11, 1861. Recaptured by the Guerillas and killed July 3, 1864," as does Edward Menne's memorial in the Home Cemetery in Perryville. The stone reads "Edward Menne, Murdered August 13, 1914, Aged 63 Years." A carved hand clutching a club atop the memorial emphasizes the cause of death.

The Patterson Family Cemetery, south of Marble Hill in Bollinger County, is a vivid reminder of the savagery of the Civil War in Missouri. Here William Patterson, a Confederate officer, his wife, and their four young children were murdered, and their bodies weighted with rocks and thrown into the deep spring on their farm. When their bodies were discovered several weeks later, they were buried on a hill near the spring. For years, the spring was thought to be haunted and visitors often spent the night in Marble Hill rather than traveling the road past the spring after dark.

In the 19th century, it was thought that people visited cemeteries either to commune with God, to commune with nature or to commune with the spirit of the person whose grave they were visiting. We realize now that cemeteries are much more. They are direct links with history and their study can lead to a much greater understanding of the past. Anyone who takes time to become familiar with a cemetery, and talk to local residents, will find that each has it's own interesting story to tell.



CEMETERY SYMBOLS

In addition to their function, cemeteries are outdoor art galleries. No matter what the reason for a visit to a cemetery, many of us find ourselves wandering among aging stones reading inscriptions and often admiring the workmanship of earlier stone cutters.

The practice of physically marking a grave site dates back thousands of years. The Egyptians constructed the pyramids to commemorate the life and death of their pharaohs and their queens. Roman grave sites were marked with a type of headstone not unlike many 19th and 20th century headstones. Most of the memorial styles found in early American cemeteries were borrowed from Greek, Roman and Egyptian civilizations, and many of the distinct shapes are pre-Christian in origin. The use of large elaborate grave memorials reached its height during the 19th century and continued through the 1920s, eventually giving way to smaller and less elaborate styles later in the century. Grave memorials can indicate social status, wealth, religious affiliation, occupation, military service, and even the philosophical outlook of the deceased.



For those involved in family history research, the investigative process will almost certainly lead to cemetery visits and tombstone reading. We can learn much from cemeteries. The carved words and designs on memorials, even the placement of a grave within a cemetery, can provide clues about family members and relationships. Earlier generations were fascinated with symbolism, and the designs and symbols found on memorials may also provide insights into the lives of ancestors.

Care should be used when trying to interpret the meaning of memorial symbols. While most symbols have scholastic meanings, it is also possible that a specific design or motif was selected by the family of the deceased simply because someone liked it. A symbol commonly used in one area may also have a different meaning in another geographic area, which makes it important to become familiar with the history of the area, and the era in which the person lived. The explanations of the symbols on the following pages are provided courtesy of *Ancestry Magazine*, September/October, 2000.

Religious

Angels—spirituality and tomb guarding

Holy books—Christianity

Chalice—sacraments

Cherub—angelic innocence

Crescent—Islam

Crown—glory of life after death

Cross—faith

Heart (sacred)—suffering of Christ

Menorah—Judaism

Star of David—Judaism

Resurrection, Eternal Life, Immortality

Angel, flying or trumpeting—rebirth, resurrection

Cross—resurrection

Flame, light, lamp, torch—immortality of the spirit, resurrection

Garland or wreath—saintliness, glory, victory in death

Horns—resurrection

Star—death could not overpower the light

Sun—light, warmth, renewed life, life everlasting

Trumpeters—harbingers of the resurrection

Urn—immortality

Mortality

Arrow—mortality

Broken column—decay, loss of family head

Broken ring—severed family circle

Candle being snuffed—loss of life

Coffin—mortality

Figure with dart—mortality

Grim reaper—death personified

Hourglass—time has run out

Scythe—death cuts us down

Skull, crossed bones—death

Spade, crossed spade and shovel—death

Animals

Birds—eternal life, resurrection

Butterfly—short life





Dog—good master worthy of love

Dove—innocence, peace

Lamb—innocence, usually a child's grave

Lion—courage, eternal guarding

Rooster—awakening, resurrection



Trees

Tree-life

Sprouting tree-life everlasting

Tree trunk-brevity of life

Stones shaped like tree stumps-Woodman of the World

Weeping willow-perpetual mourning, grief

Wheat strands or sheaves-divine harvest

Hands, Love, Remembrance

Hand, pointed upward-pathway to heaven

Hands, clasped-farewells or the bond of marriage

Hands, praying-asking God for eternal life

Hands, blessing-blessing for those left behind

Harp-praise to God

Heart-love

Joined hearts-marriage

Rod or staff-comfort for the bereaved

Stars and stripes around eagle-eternal vigilance and liberty

Urn with flame-undying remembrance



Plants

Fruits-eternal plenty

Full rose-death in the prime of life

Ivy-friendship and immortality

Laurel-worldly accomplishments and heroism

Lily-innocence and purity, the virgins' flower

Morning glory-beginning of life

Oak, oak leaves, and acorn-power, authority, or victory

Palm branch-victory and rejoicing

Poppy-eternal sleep

Roses-completion, brevity of earthly existence

Rosemary-remembrance

Thistle-remembrance, or Scottish descent



Trade and Occupation

Anchor, sextant, or cross staff-mariner

Axe, steel knife, or cleaver-butcher

Bible-minister

Bowl and razor-barber

Compasses-shipwright

Coulter (hoe), flail (threshing implement)-farmer

Crossed swords-military, high rank

Crown, hammer, anvil-blacksmith

Leather cutter's knife, nippers, or awl-shoemaker

Loom, shuttle, or stretchers-weaver

Open book-teacher

Rake and spade-gardener

Scales-merchant

Stalk of corn-farmer

Swingletree (rod for beating flax)-farmer

Wedge and level-mason

Wheel-wheelwright

RESOURCES



Additional copies of *Tombstone Tours in the Southeast Missouri Region* may be obtained by contacting the Southeast Missouri Regional Planning and Economic Development Commission, P.O. Box 366, Perryville, Missouri 63775, by telephone at (573)547-8357 or by e-mail at semorpc@lidd.net. Larger-scale copies of the cemetery and county highway maps included in this publication are also available from the Planning Commission.

Comprehensive listings of cemeteries and cemetery occupants in Bollinger, Iron, Madison and St. Francois Counties are available in published form. Additional information about these publications can be obtained from public libraries in each

County. These publications are also available for sale.

There are additional resources, just a mouse-click away, for those doing cemetery research. One of the most useful is the US GenWeb Project which can be found at <http://www.rootsweb.com/>. The goal of this ambitious project is to develop a listing of the occupants of every cemetery in the country, broken out by state and county. This information is posted on the website where it is accessible to everyone. A significant volume of information is already available, and new cemetery listings are added regularly. Interested volunteers are encouraged to submit their cemetery census lists to the appropriate state webmaster to expand this important resource.

A host of websites provide information about individual cemeteries. Others provide detailed information about cemetery symbols. One of the best is the City of the Silent Web site at www.alsirat.com/symbols/glossary.html. This site provides extensive information about cemetery symbols, epitaphs, history, burials, tombstone rubbings and other aspects of mortuary culture.

ACKNOWLEDGMENTS

The Southeast Missouri Council of Governments would like to thank the many individuals who assisted in compiling cemetery information and locations for this publication, and for the first edition.

| | | |
|-------------------------------|-----------------------------------|-----------------------------------|
| Terri Clark Bauer | * Bill Eddleman | * Sharon Sanders |
| Jimmie and Becky Boyd | * Dick Griffard | * William Smallen |
| Cape Girardeau County Mapping | * John and LaDonna James | * Geraldine Sanders Smith |
| and Appraisal Office | * Elroy Kinder | * Ste. Genevieve County Assessors |
| Rev. Clarence Casteel | * Madison County Assessors Office | * Office |
| City of Bonne Terre | * Jeanette McClure | * Elfrieda Sutterer |
| Jack Clay | * Nancy Ortega | * Rev. Mark Sutton |
| Eugene Coffman | * Pat Robinson | * George Treaster |
| Father Louis Derbes | * Yvonne Romann | * Bob White |
| Edgar Dryer | * Betty L. Russel | * Lt. Col. C. B. Williams |



BOLLINGER COUNTY

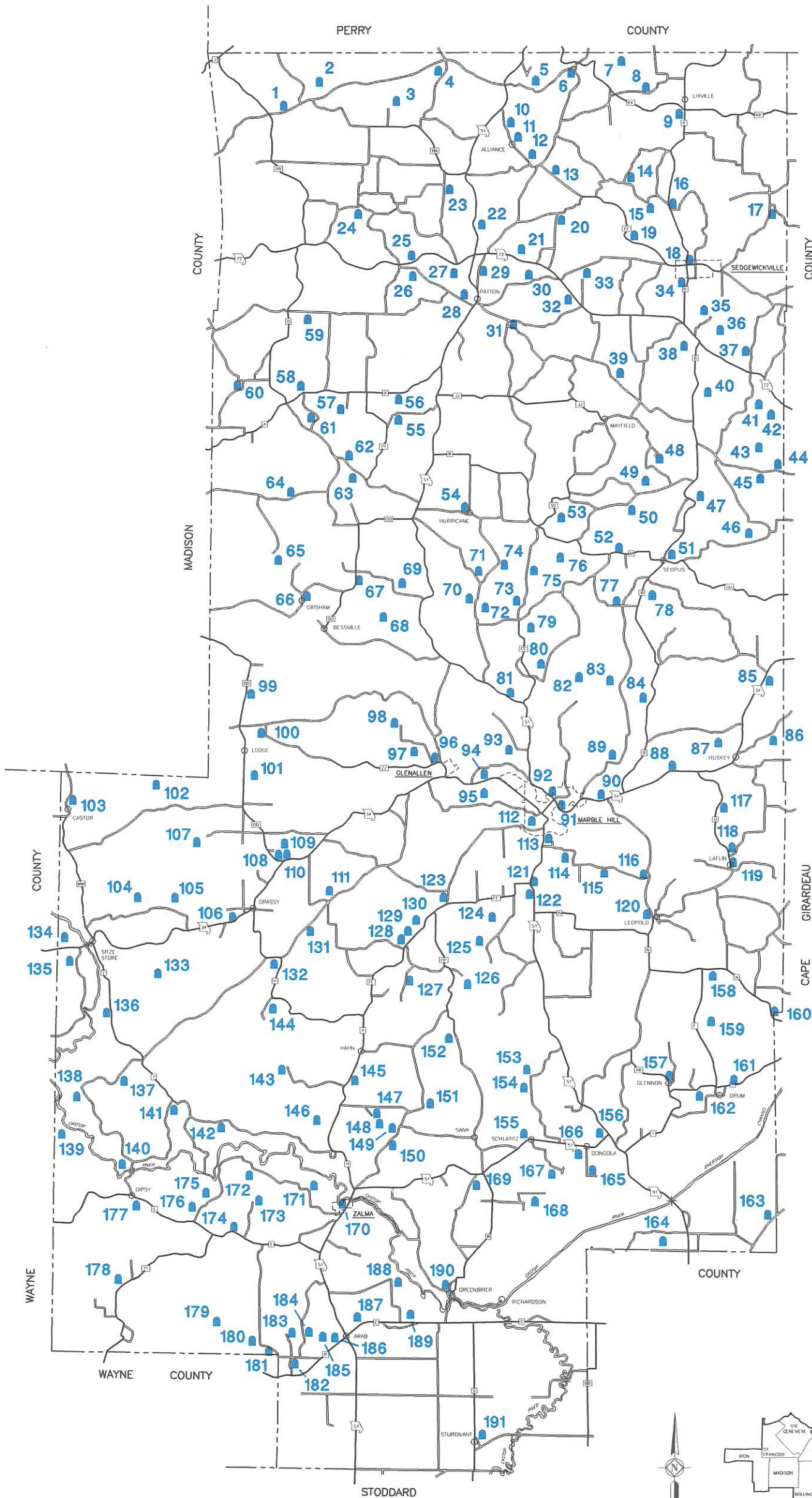
1. Pine Hill Church Cemetery
2. Adams Cemetery
3. Edmond Cemetery
4. Old Baptist Church Cemetery / Whitewater Baptist Church Cemetery
5. Shrum Cemetery
6. Crossroads Church Cemetery
7. Meyer Cemetery
8. Whitewater Cemetery
9. Sedgewickville Cemetery / Lixville Lutheran Church Cemetery
10. Conrad Cemetery / Johnson Cemetery
11. Alliance Cemetery
12. Grounds Cemetery
13. Bollinger Family Cemetery
14. Hopewell Cemetery
15. Barks Family Cemetery
16. Statler Cemetery
17. Sargents Chapel Cemetery
18. Sedgewickville Lutheran Church Cemetery
19. Old Bollinger Cemetery
20. Hartle Cemetery / Jones Cemetery
21. Grindstaff Cemetery
22. Smith Cemetery
23. Regans Chapel Cemetery
24. Old Bethel Church Cemetery
25. Pleasant Hill Cemetery / Doggett Cemetery
26. Smith Cemetery
27. Mungle Cemetery
28. Patton Methodist Church Cemetery
29. Jones Cemetery
30. Post Oak Church Cemetery
31. Dalton Cemetery
32. Crites Cemetery
33. Flatwoods Cemetery
34. Garden Memories Cemetery
35. Hiram Hartle Cemetery
36. Old Seabaugh Cemetery
37. Trinity Church Cemetery
38. Masters Cemetery
39. Seabaugh Cemetery
40. Limbaugh Cemetery
41. Grave
42. Ates Cemetery
43. Kinder Cemetery
44. Hartle Cemetery
45. Edinger Cemetery
46. Limbaugh Family Cemetery
47. Holt Cemetery
48. Pulliam Cemetery
49. James Cemetery
50. Old Pulliam Cemetery - Judge Long Cemetery
51. Cook Cemetery
52. Cole Cemetery
53. Old Mt. James Cemetery / Mountain View Cemetery
54. Hurricane Fork Church Cemetery
55. Mt. Carmel Church Cemetery
56. Layman Cemetery
57. Pleasant Valley Church Cemetery
58. Concord Cemetery
59. Union Light Church Cemetery
60. Pine Union Church Cemetery
61. Liberty Methodist Church Cemetery
62. Slinkard Cemetery
63. Whitener Cemetery / Abraham Farm Cemetery
64. Hawn Family Cemetery
65. Berry Cemetery
66. Old Union Methodist Church Cemetery / Old Union Campgrounds Cemetery
67. Ridge Church Cemetery
68. McMahan Cemetery
69. Moore Cemetery
70. Shrum Cemetery
71. Plainview Church Cemetery
72. Wallis Cemetery
73. Bess Cemetery
74. Lincoln Cemetery
75. Masters Cemetery
76. Brown Cemetery
77. Mt. Zion Church Cemetery
78. Chostner Cemetery
79. Burton Cemetery
80. Campgrounds Cemetery
81. Buehler Cemetery
82. Berry Cemetery
83. Barks Cemetery
84. Criddle Cemetery
85. Lessley Cemetery
86. Crader Cemetery
87. Bailey Cemetery
88. Formway Cemetery
89. Old Stevens Co. Farm Cemetery
90. Hahn Chapel Cemetery
91. Marble Hill Cemetery
92. El Nathan Cemetery
93. Farmer Cemetery
94. Myers Cemetery / Lutes Cemetery
95. Lower Deck Cemetery
96. Glen Allen Church Cemetery
97. Upper Deck Cemetery
98. Zimmerman Cemetery
99. Trace Creek Church Cemetery
100. New Trace Creek Baptist Church Cemetery

BOLLINGER COUNTY (CONT.)

101. *Mouser Cemetery*
102. *Haynes Cemetery / Daniel Farm Cemetery*
103. *Kinder Chapel Cemetery*
104. *Long Cemetery*
105. *Rea Cemetery / Lower Grassy Cemetery*
106. *Grassy Friendship Cemetery*
107. *Farmer Family Cemetery*
108. *McGee Chapel Cemetery*
109. *Floyd Cemetery*
110. *Union Grove Church Cemetery*
111. *Myers Cemetery*
112. *Slaybaugh Cemetery*
113. *Hahn Cemetery*
114. *Shell Cemetery*
115. *Eaker Cemetery*
116. *Perkins Cemetery*
117. *Ebenezer Cemetery*
118. *Clippard Cemetery*
119. *Laflin Cemetery*
120. *St. Johns Church Cemetery*
121. *Baker Cemetery*
122. *Bollinger County Cemetery / County Memorial Park Cemetery*
123. *Dry Creek Cemetery*
124. *Anthony Shell Cemetery*
125. *Patterson Family Cemetery*
126. *Crites Cemetery*
127. *James Cemetery*
128. *Point Pleasant Church Cemetery*
129. *Union Soldiers Cemetery*
130. *Shelton Cemetery*
131. *Lone Grave Cemetery*
132. *Sweazy Cemetery*
133. *Scott Cemetery*
134. *Ivy Cemetery / Sitze Cemetery*
135. *Burk Cemetery*
136. *Dunn Cemetery*
137. *Furr Cemetery*
138. *McMinn Cemetery*
139. *Hopkins Cemetery*
140. *Maddox Cemetery / Kerr Cemetery*
141. *Name Unknown*
142. *Clubb Family Cemetery*
143. *Pioneer Family Cemetery*
144. *Patterson Cemetery*
145. *Dan Eaker Cemetery*
146. *White Cemetery*
147. *Union Hill Church Cemetery*
148. *Old Speer Cemetery*
149. *Virgin Cemetery*
150. *Speer Cemetery*
151. *Bushwhackers Cemetery*
152. *Clubb Creek Church Cemetery*
153. *Elledge Cemetery*
154. *Mansker Cemetery*
155. *Collins Cemetery*
156. *Shell Cemetery / Harris Cemetery*
157. *St. Anthony's Church Cemetery*
158. *Hood Cemetery*
159. *Abshire Cemetery*
160. *Scott Cemetery*
161. *Wayne Cemetery*
162. *Winchester Cemetery*
163. *Frazier Cemetery*
164. *Goose Pond Hill Cemetery*
165. *Ladd Cemetery*
166. *Dongola Cemetery*
167. *Killion Cemetery*
168. *Hinkle Cemetery / Crites Cemetery*
169. *Balch Chapel Cemetery*
170. *Zalma Cemetery*
171. *Grant Cemetery*
172. *Conder Cemetery*
173. *Hall Cemetery*
174. *Berrong Church Cemetery*
175. *Burg Cemetery*
176. *Lasater Cemetery*
177. *Butcher Cemetery*
178. *Mt. Pleasant Church Cemetery*
179. *Bennett Cemetery*
180. *Stratman Chapel Cemetery*
181. *Brush Creek Church Cemetery*
182. *Abernathy Chapel Cemetery*
183. *Old Abernathy Cemetery*
184. *Old Log Church Cemetery*
185. *Cox Chapel Cemetery*
186. *Noah Bollinger Cemetery*
187. *Beatty Cemetery*
188. *King Cemetery / Hinkle Cemetery*
189. *Cato Cemetery*
190. *Greenbrier Cemetery*
191. *Sturdivant Cemetery*

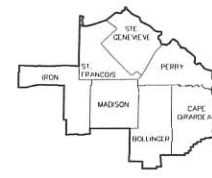
BOLLINGER COUNTY

CEMETERY LOCATION MAP




LEGEND

- COUNTY LINE
- STATE OR FEDERAL HIGHWAY
- == COUNTY ROAD
- ~ WIDE CREEK OR RIVER
- - - INCORPORATED TOWN
- UNINCORPORATED TOWN



SOUTHEAST MISSOURI REGIONAL PLANNING
AND
ECONOMIC DEVELOPMENT COMMISSION

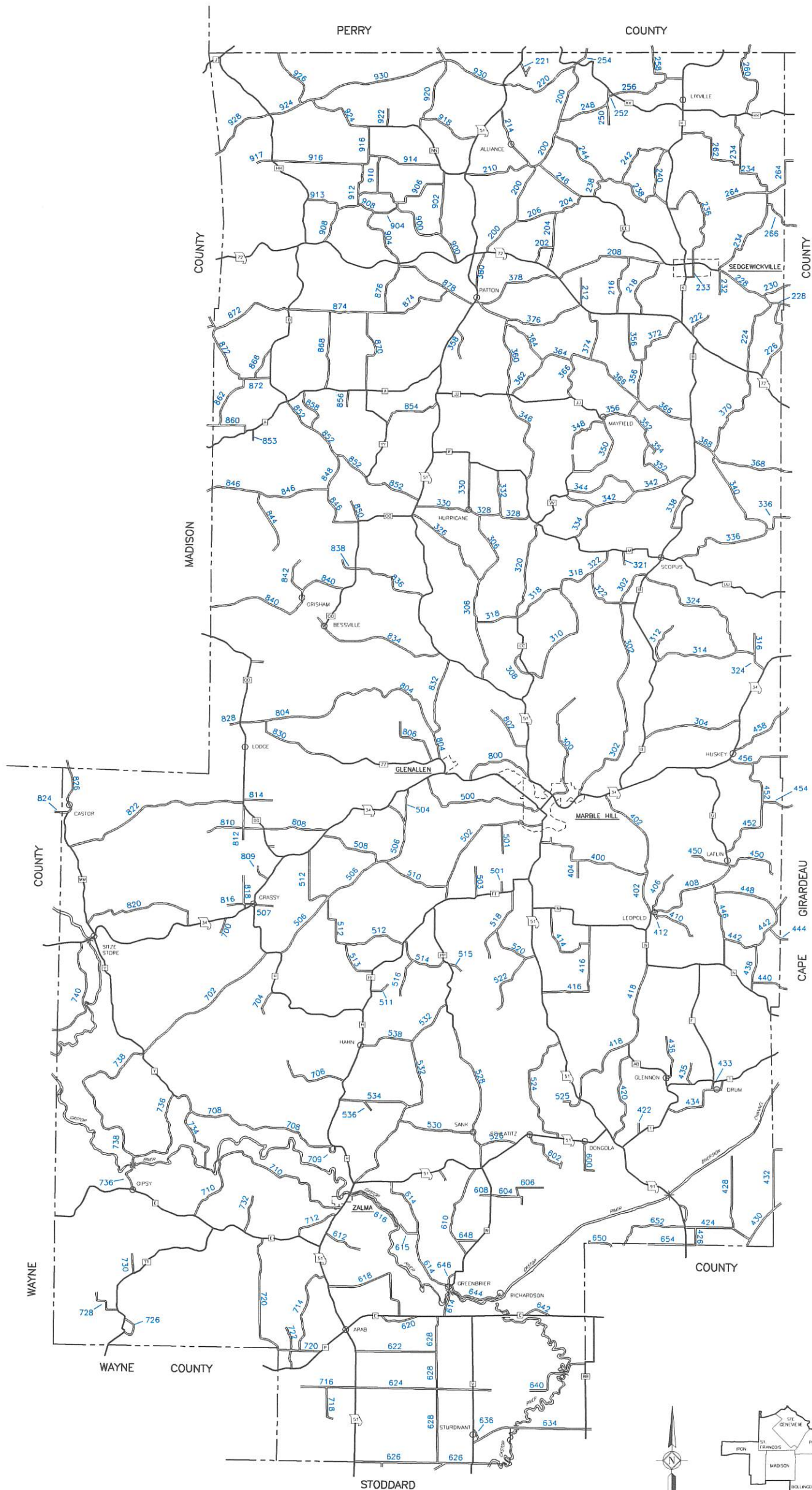


BOLLINGER COUNTY


ROAD NUMBERING SYSTEM


LEGEND

- COUNTY LINE
- == STATE OR FEDERAL HIGHWAY
- COUNTY ROAD
- ~ WIDE CREEK OR RIVER
- - - INCORPORATED TOWN
- UNINCORPORATED TOWN



SOUTHEAST MISSOURI REGIONAL PLANNING
AND
ECONOMIC DEVELOPMENT COMMISSION





CAPE GIRARDEAU COUNTY

1. Hilderbrand Cemetery
2. Trinity Cemetery
3. Dickman Cemetery
4. Amsberg Cemetery
5. Sides Cemetery
6. Erley Cemetery / Dumbach Cemetery
7. Zion Methodist Church Cemetery
8. Lang Cemetery
9. Wibbenmeyer Cemetery
10. African Methodist Church Cemetery
11. Shoults Cemetery
12. Brown Cemetery / Epworth Methodist Church Cemetery
13. Trinity Lutheran Church Cemetery
14. Evangelical Church Cemetery
15. New Wells Immanuel Lutheran Church Cemetery
16. Old New Wells Immanuel Lutheran Church Cemetery
17. Fleming Cemetery
18. New Bethel Baptist Church Cemetery
19. Kirby Cemetery
20. McCain Cemetery / T.B. McCain Cemetery
21. High Hill Methodist Church Cemetery
22. Foster Cemetery
23. Foster Cemetery
24. Muffler Cemetery
25. Cotter Cemetery
26. Hays Cemetery
27. Grammer Cemetery
28. Princess Otahki Grave
29. Iona Cemetery
30. Noland Cemetery
31. Iona Baptist Church Cemetery
32. Old Williams Cemetery
33. McLain Baptist Chapel Cemetery
34. Francois Nance Tomb
35. Pleasant Hill Presbyterian Church Cemetery
36. Fairview Methodist Church Cemetery
37. Draby Cemetery
38. Apple Creek Presbyterian Cemetery
39. St. Johns Lutheran Church Cemetery
40. Zion Lutheran Church Cemetery
41. Name Unknown
42. Shiloh Cemetery
43. Russell Cemetery / Willa Cemetery
44. St. Johns Church Cemetery
45. Wheeler Cemetery
46. Thomas Cemetery
47. Ferguson Cemetery
48. Byrd Cemetery
49. Clippard Cemetery
50. Wilson Cemetery
51. Goshen Cemetery
52. Oak Ridge First Baptist Church Cemetery
53. Fulbright Cemetery
54. New Salem Methodist Church Cemetery
55. Old Caney Fork Cemetery
56. Caney Fork Cemetery
57. Name Unknown
58. Schmidt Cemetery
59. Kurre Cemetery
60. Kurreville Lutheran Cemetery / Maintz Cemetery
61. Mayfield Cemetery
62. Old Salem Methodist Church Cemetery
63. Wise Cemetery
64. Riehn Cemetery
65. Estes Cemetery
66. Baker Cemetery
67. Old Niswonger Cemetery
68. Niswonger Cemetery
69. Hartle Cemetery
70. Miller Cemetery
71. Fairview Methodist Church Cemetery
72. Haynes Chapel Cemetery
73. Graves Hill Cemetery
74. Criddle Cemetery / Stroder Cemetery
75. Calvary Cemetery
76. Deck Cemetery
77. Proffer Graves
78. Miller Cemetery
79. Slinkard Cemetery
80. Herzinger Cemetery
81. Link Cemetery / Gladish Cemetery
82. Wilkinson Cemetery
83. Snider Cemetery / Snyder Cemetery
84. Ramsey Cemetery
85. Byrd Cemetery
86. Howard Cemetery
87. Walker Cemetery
88. Mogler Cemetery
89. Horrell Cemetery
90. Russell Heights Cemetery
91. Jackson City Cemetery
92. Koehler Cemetery
93. Ware Cemetery
94. Snider Cemetery / Pleasant Hills Cemetery
95. McKendree Cemetery
96. Hebron Baptist Church Cemetery
97. County Farm Park Cemetery
98. Randol Cemetery
99. Heuer Cemetery
100. VanGilder Cemetery
101. Thompson Cemetery
102. Huey Cemetery

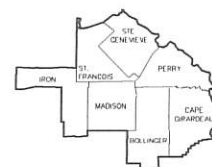
CAPE GIRARDEAU COUNTY (CONT.)

- | | |
|---|---|
| 103. Lange Cemetery | 147. Spivey Cemetery |
| 104. Zierath Cemetery | 148. Byerly Family Cemetery / Church of Christ Cemetery |
| 105. Scriptural Evangelical Lutheran Church Cemetery | 149. Proffer Cemetery |
| 106. Foeste Cemetery | 150. Stroder Cemetery |
| 107. Trinity Evangelical Lutheran Church Cemetery | 151. Crump Cemetery |
| 108. Egypt Mills Cemetery | 152. Borneman Cemetery |
| 109. Keyser Cemetery | 153. Gartung Cemetery |
| 110. Deevers Cemetery | 154. Name Unknown |
| 111. Klostermann Cemetery | 155. Young Cemetery |
| 112. Name Unknown | 156. Zion Methodist Church Cemetery |
| 113. Sheppard Cemetery | 157. Smith Cemetery |
| 114. Keenan Cemetery | 158. Beach Cemetery / Bean Cemetery |
| 115. Brooks Cemetery / Hobbs Cemetery | 159. Eakins Cemetery |
| 116. Norvell Cemetery | 160. Name Unknown |
| 117. Minton Cemetery | 161. Thompson Cemetery |
| 118. Ervin Cemetery | 162. Kinder Cemetery |
| 119. Masterson Cemetery | 163. Hager Cemetery |
| 120. Krueger Cemetery | 164. Eggiman Cemetery / Kother Cemetery |
| 121. Hanover Lutheran Church Cemetery | 165. Zion Lutheran Church Cemetery |
| 122. Old Hanover Cemetery / Bertling Cemetery | 166. Hayden Cemetery / Hager Cemetery |
| 123. Juden Cemetery | 167. Christ Lutheran Church Cemetery |
| 124. Hobbs Chapel United Methodist Church Cemetery | 168. Hitt Cemetery |
| 125. Old Lorimier Cemetery | 169. Keller Cemetery |
| 126. New Lorimier Cemetery | 170. Suedukem Cemetery |
| 127. St. Marys Catholic Church Cemetery | 171. Shady Grove Cemetery |
| 128. Fairmont Cemetery | 172. German Evangelical Church Cemetery |
| 129. Nunn Cemetery / Miller Cemetery | 173. Dutchtown Community Cemetery |
| 130. Joyce Cemetery / Mt. Auburn Cemetery | 174. St. Edwards Catholic Church Cemetery |
| 131. Collins Cemetery / Hopper Cemetery | 175. English Cemetery |
| 132. Memorial Park Cemetery | 176. Howell Cemetery |
| 133. Hitt Cemetery | 177. Name Unknown |
| 134. Hitt Cemetery | 178. Houck Cemetery |
| 135. Salem Cemetery | 179. Sandspur Cemetery |
| 136. Davis Cemetery | 180. Allenville Cemetery |
| 137. McGuire Cemetery | 181. Whitewater Methodist Church Cemetery |
| 138. Bennett Cemetery | 182. Stroderville Cemetery |
| 139. Summers Cemetery | 183. Barks Chapel Cemetery |
| 140. St. James United Church of Christ Cemetery | 184. Passover Cemetery |
| 141. Old Immanuel Lutheran Church Cemetery | 185. Proffer Cemetery |
| 142. New Immanuel Lutheran Church Cemetery | 186. Trinity Methodist Church Cemetery |
| 143. Bollinger Cemetery | 187. Kenyon Cemetery / Kynion Cemetery |
| 144. McGuire Cemetery / Hickory Grove Cemetery / Helderman Cemetery | 188. Hitt Cemetery |
| 145. Helderman Cemetery | 189. Fairview Cemetery |
| 146. Allen Cemetery | 190. Cox Cemetery / Cape Girardeau County Cemetery |
| | 191. Frazier Cemetery |


CEMETERY LOCATION MAP



- - - - - COUNTY LINE
 _____ STATE OR FEDERAL HIGHWAY
 ===== COUNTY ROAD
 ~~~~~ WIDE CREEK OR RIVER  
 - - - - - INCORPORATED TOWN  
 ○ UNINCORPORATED TOWN



SOUTHEAST MISSOURI REGIONAL PLANNING  
AND  
ECONOMIC DEVELOPMENT COMMISSION



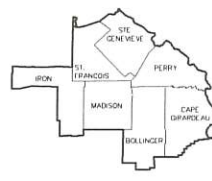
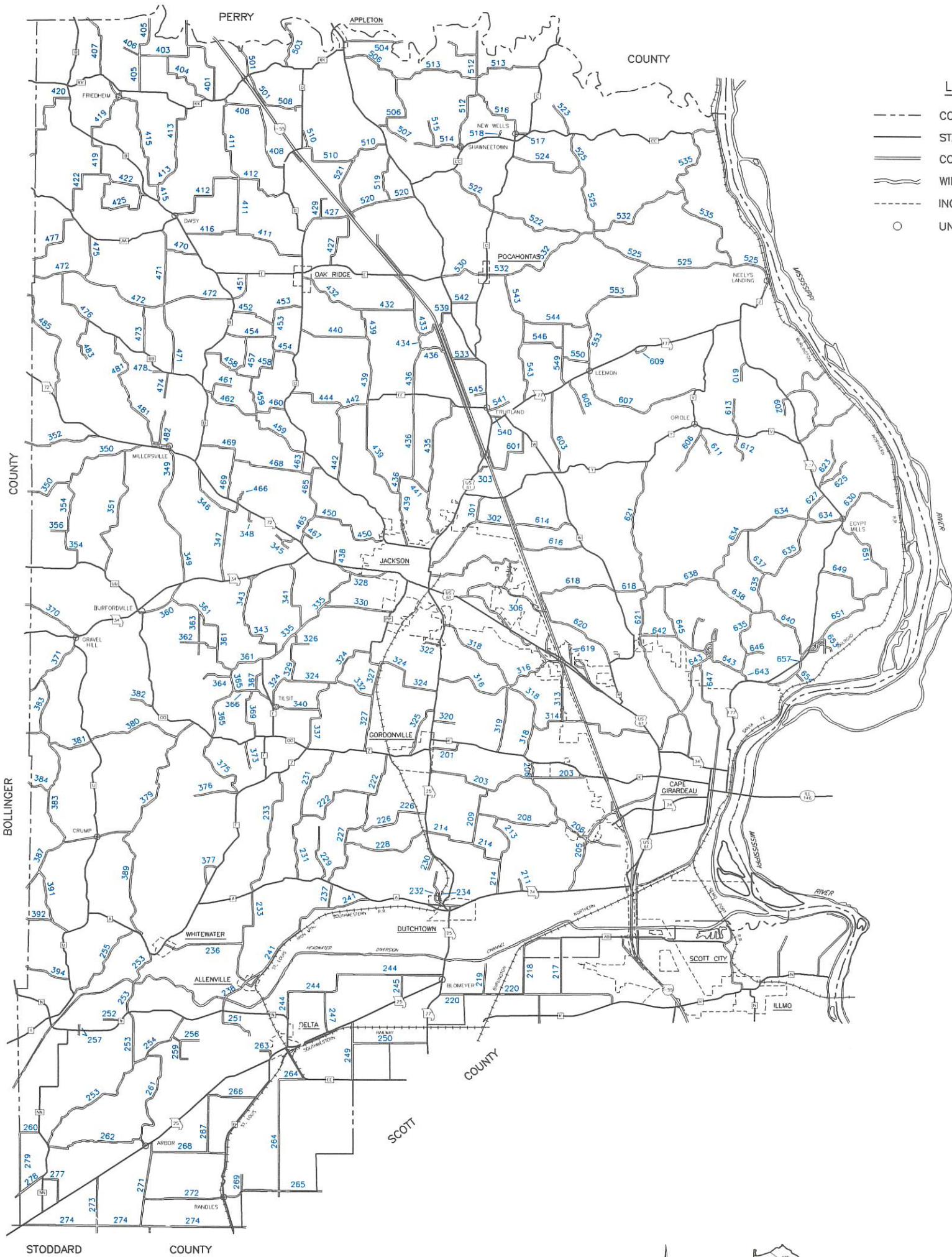


# CAPE GIRARDEAU COUNTY


## ROAD NUMBERING SYSTEM

### LEGEND

- COUNTY LINE
- == STATE OR FEDERAL HIGHWAY
- COUNTY ROAD
- ~ WIDE CREEK OR RIVER
- - - INCORPORATED TOWN
- UNINCORPORATED TOWN



SOUTHEAST MISSOURI REGIONAL PLANNING  
AND  
ECONOMIC DEVELOPMENT COMMISSION





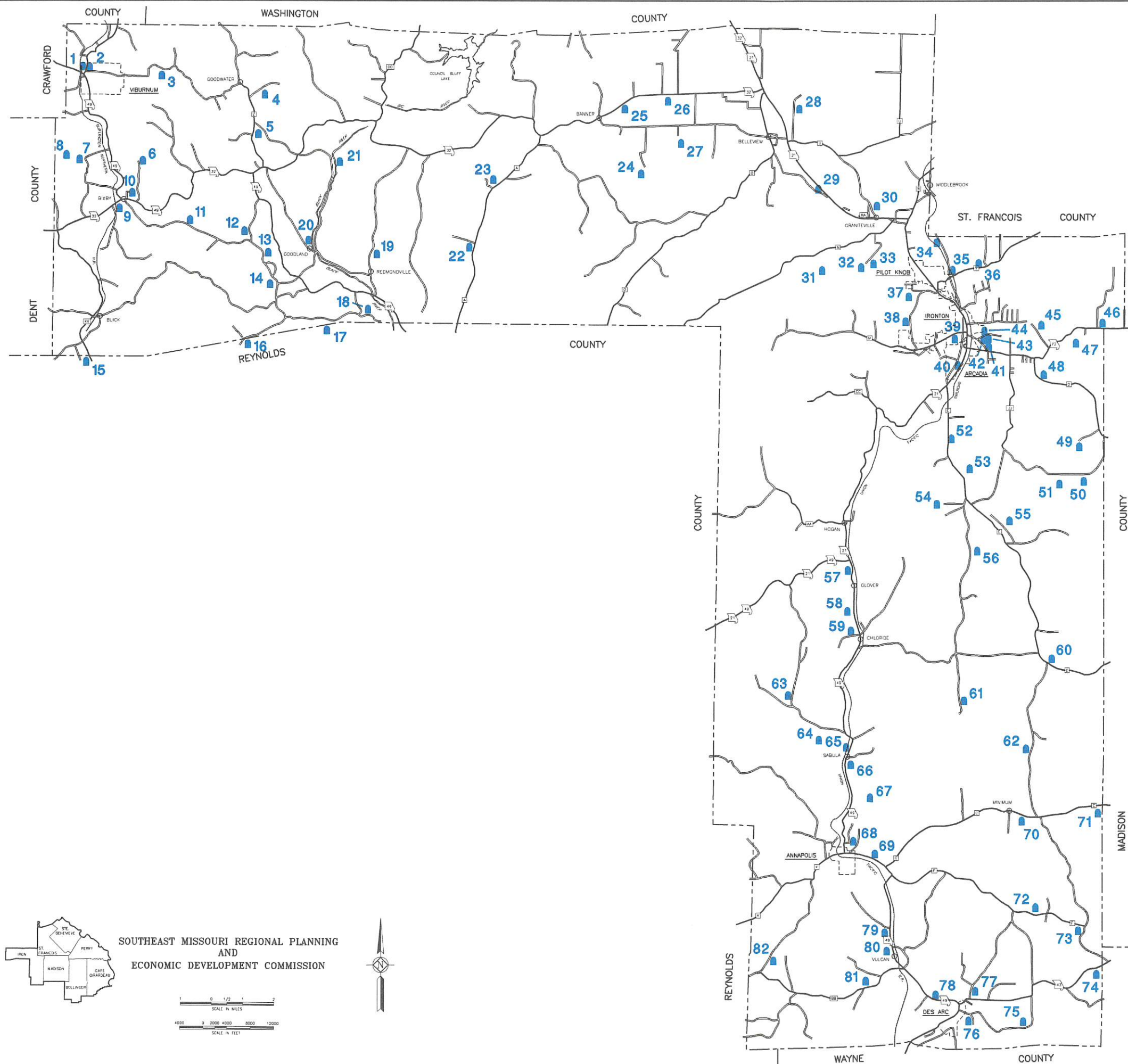
## IRON COUNTY

1. *St. Philip Benizi Catholic Church Cemetery*
2. *Viburnum Cemetery*
3. *Upper Indian Creek Cemetery*
4. *Abbott Cemetery*
5. *Sam Crocker Cemetery*
6. *Chandler Cemetery*
7. *Richards Cemetery*
8. *Hedrick Cemetery*
9. *Bixby Cemetery / Dotson Cemetery*
10. *Miner Cemetery*
11. *Neals Creek Cemetery / Pump Cemetery*
12. *Henderson Cemetery / Corb Turner Cemetery*
13. *Thompson Cemetery*
14. *Strictlin Cemetery*
15. *Barton Cemetery*
16. *Trolinger Cemetery*
17. *Stricklin Cemetery*
18. *Goggin Cemetery*
19. *Keith Cemetery / Terry Cemetery*
20. *Mt. Pleasant Baptist Church Cemetery / Goodland Cemetery*
21. *Mayfield Cemetery / Eaton Cemetery*
22. *Otter Creek Community Cemetery*
23. *Rencehausen Cemetery*
24. *Thompson Cemetery*
25. *Nelson Cemetery*
26. *Cedar Grove Cemetery*
27. *Richardson Cemetery*
28. *Edison Cemetery*
29. *Thompson Cemetery / Thomas Cemetery*
30. *Graniteville Cemetery*
31. *Link Cemetery*
32. *Kammholz Cemetery - 1 Grave*
33. *Name Unknown*
34. *Pilot Knob Catholic Church Cemetery / Calvary Cemetery*
35. *Old Pilot Knob Cemetery*
36. *Pilot Knob Cemetery*
37. *Schwab Cemetery*
38. *Name Unknown*
39. *Ironton City Cemetery (Pre-Civil War)*
40. *Ursuline Convent Cemetery*
41. *Russell Cemetery*
42. *Arcadia Valley Memorial Park Cemetery*
43. *Knights of Pythias Cemetery*
44. *Masonic Cemetery / I.O.O.F. Cemetery*
45. *County Farm Cemetery*
46. *Brown Cemetery*
47. *Baptist Home Cemetery*
48. *Cove Cemetery / Fishers Cemetery*
49. *Blanton Cemetery*
50. *Rebel Cemetery*
51. *Allgier Cemetery*
52. *Compton Cemetery*
53. *Stevenson Cemetery / Powell Cemetery*
54. *Ivester Cemetery / Bray Cemetery*
55. *Marble Creek Baptist Church Cemetery / Sutton Cemetery / Red School Cemetery*
56. *Wadlow Cemetery*
57. *Glover Cemetery*
58. *Big Creek Baptist Church Cemetery*
59. *Huff Cemetery*
60. *Polk Cemetery / Liberty Baptist Church Cemetery*
61. *Hurst Cemetery*
62. *White Cemetery*
63. *Emilys Chapel Cemetery / Lower Carver Creek Baptist Church Cemetery / Ozark and Lewis Cemetery*
64. *Bollinger Cemetery*
65. *Sabula Cemetery / Edwards Cemetery*
66. *Rood Cemetery / Huggins Cemetery*
67. *Bowles Cemetery*
68. *Annapolis Cemetery*
69. *Lewis Cemetery*
70. *Collins Cemetery / Minimum Cemetery*
71. *Mills Family Cemetery*
72. *Meadows Cemetery*
73. *Bob Jones Cemetery*
74. *Lucky Cemetery*
75. *Chilton Cemetery / Roberts Cemetery*
76. *Mountain View Cemetery*
77. *Wallis Cemetery*
78. *Bone Cemetery / Sisk Cemetery*
79. *Shaffer Cemetery - 1 Grave*
80. *Sutton Cemetery*
81. *Ruble Cemetery*
82. *Mann Cemetery / Funk Cemetery*



# IRON COUNTY

## CEMETERY LOCATION MAP




### LEGEND

- COUNTY LINE
- == STATE OR FEDERAL HIGHWAY
- == COUNTY ROAD
- == WIDE CREEK OR RIVER
- INCORPORATED TOWN
- UNINCORPORATED TOWN

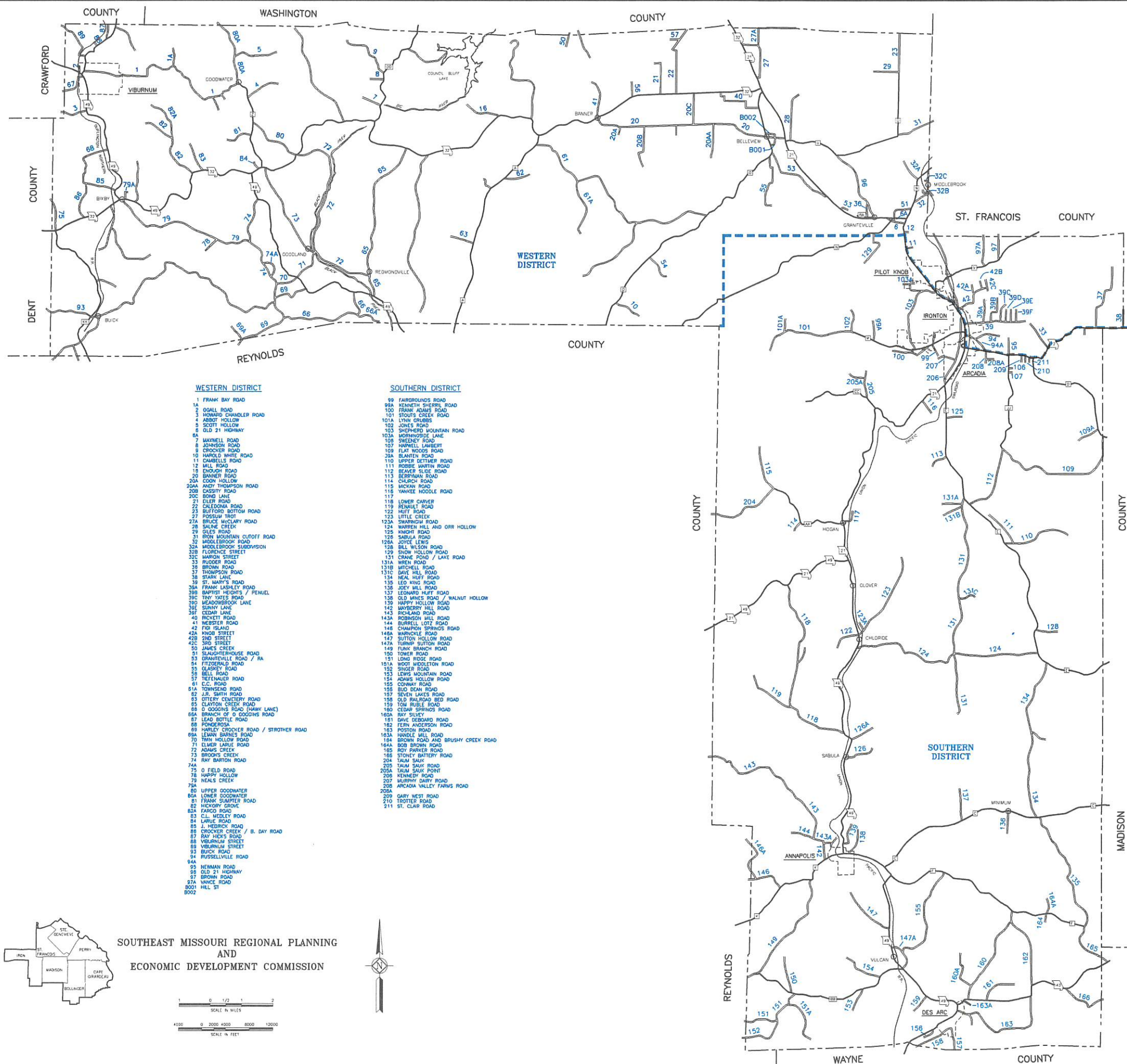


SOUTHEAST MISSOURI REGIONAL PLANNING  
AND  
ECONOMIC DEVELOPMENT COMMISSION



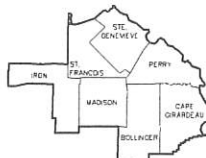

# IRON COUNTY

## ROAD NUMBERING SYSTEM



- LEGEND**
- COUNTY LINE
  - == STATE OR FEDERAL HIGHWAY
  - == COUNTY ROAD
  - == WIDE CREEK OR RIVER
  - - - - - INCORPORATED TOWN
  - UNINCORPORATED TOWN

SOUTHEAST MISSOURI REGIONAL PLANNING AND ECONOMIC DEVELOPMENT COMMISSION







## MADISON COUNTY

1. Old Bethany Baptist Church Cemetery
2. Graniteview Baptist Church Cemetery
3. Campbell Family Cemetery
4. Ashlock Cemetery
5. Sebastian Cemetery / Bethel United Baptist Church Cemetery
6. Mountain Oak Cemetery
7. St. Clair Farm Cemetery
8. Graner Family Cemetery
9. Tawfall Farm Cemetery
10. Kessler Cemetery
11. Tawfall Cemetery / Single Cedar Cemetery / Kemp Cemetery
12. Clubb Cemetery / Blush Cemetery / Waggoner Cemetery / Klobb Cemetery
13. Graham Cemetery / Wilson Cemetery
14. Nance Cemetery
15. Oak Grove United Baptist Church Cemetery
16. Hickory Nut Mine Cemetery
17. O'Bannon Cemetery
18. Allen Family Farm Cemetery
19. Buckner Farm Cemetery
20. Old St. Michael's Catholic Church Cemetery
21. Parkin Family Cemetery
22. Hill Family Cemetery
23. Mine La Motte Cemetery
24. New St. Michael's Catholic Church Cemetery
25. Burdett Cemetery / St. Gemme Cemetery / Gosney Cemetery
26. Stevenson Farm Cemetery
27. Bray Family Cemetery / Old Tucker Cemetery
28. Twin Oak Church Cemetery
29. Tinkler Cemetery / Tinsley Cemetery / McKinney Cemetery
30. Counts Cemetery
31. Mt. Gilead Methodist Church Cemetery
32. Higdon Christian Cemetery
33. Skaggs Farm Cemetery
34. McMurtrey Family Cemetery
35. John Hahn Family Cemetery
36. William White Family Farm Cemetery
37. Underwood Cemetery
38. Whitworth Cemetery
39. Heltibrand Family Cemetery
40. Newton Family Cemetery
41. McClanahan Cemetery / Spring Valley Church Cemetery
42. Rhodes Chapel United Methodist Church Cemetery
43. Potter Cemetery
44. Snowdenville Cemetery
45. Forsythe Cemetery / Cornman Cemetery
46. Evens Farm Cemetery
47. Peterman Cemetery / Henderson Cemetery
48. Stephens Family Farm Cemetery
49. Walker Memorial Cemetery
50. Nifong Cemetery
51. Stephens Cemetery
52. Ellison Cemetery / Shady Grove Cemetery / Desha Cemetery
53. Harris Cemetery / Holman Cemetery
54. Berryman Cemetery / Kennedy Cemetery
55. Old Methodist Cemetery / First Town Cemetery
56. Old Masonic Cemetery  
Methodist Church Cemetery  
African American Cemetery  
New Oddfellows Cemetery  
Old Oddfellows Cemetery  
New Christian Church Cemetery  
Old Christian Church Cemetery
57. Arnett Cemetery
58. Casey Cemetery
59. Greenwood African American Cemetery
60. Marcus Memorial Cemetery
61. Pleasant Valley Memorial Cemetery
62. Colvert Cemetery / Cooper Cemetery
63. Collier Cemetery
64. Dave Griffin Farm Cemetery
65. Revelle Cemetery
66. Maze Cemetery / Berryman Cemetery
67. Matthews Farm Cemetery
68. McKinnis Cemetery
69. Rasor Cemetery
70. Burch Family Cemetery
71. Little Vine United Baptist Church Cemetery
72. Royer Cemetery
73. Grell Cemetery / Flatwoods Cemetery
74. Royer Cemetery
75. Barron Hollow Cemetery
76. Black Mountain Cemetery
77. King Family Cemetery
78. Shoemaker Cemetery / French Mills Cemetery
79. Captain Creek Cemetery
80. Berry Cemetery / Stephens Farm Cemetery
81. Grave
82. Francis Cemetery / Simmons Cemetery
83. Name Unknown
84. Central Community Church Cemetery
85. Revelle Cemetery / Ebenezer Cemetery
86. Praise Temple Cemetery
87. Lanpher Farm Cemetery
88. Stephens Cemetery

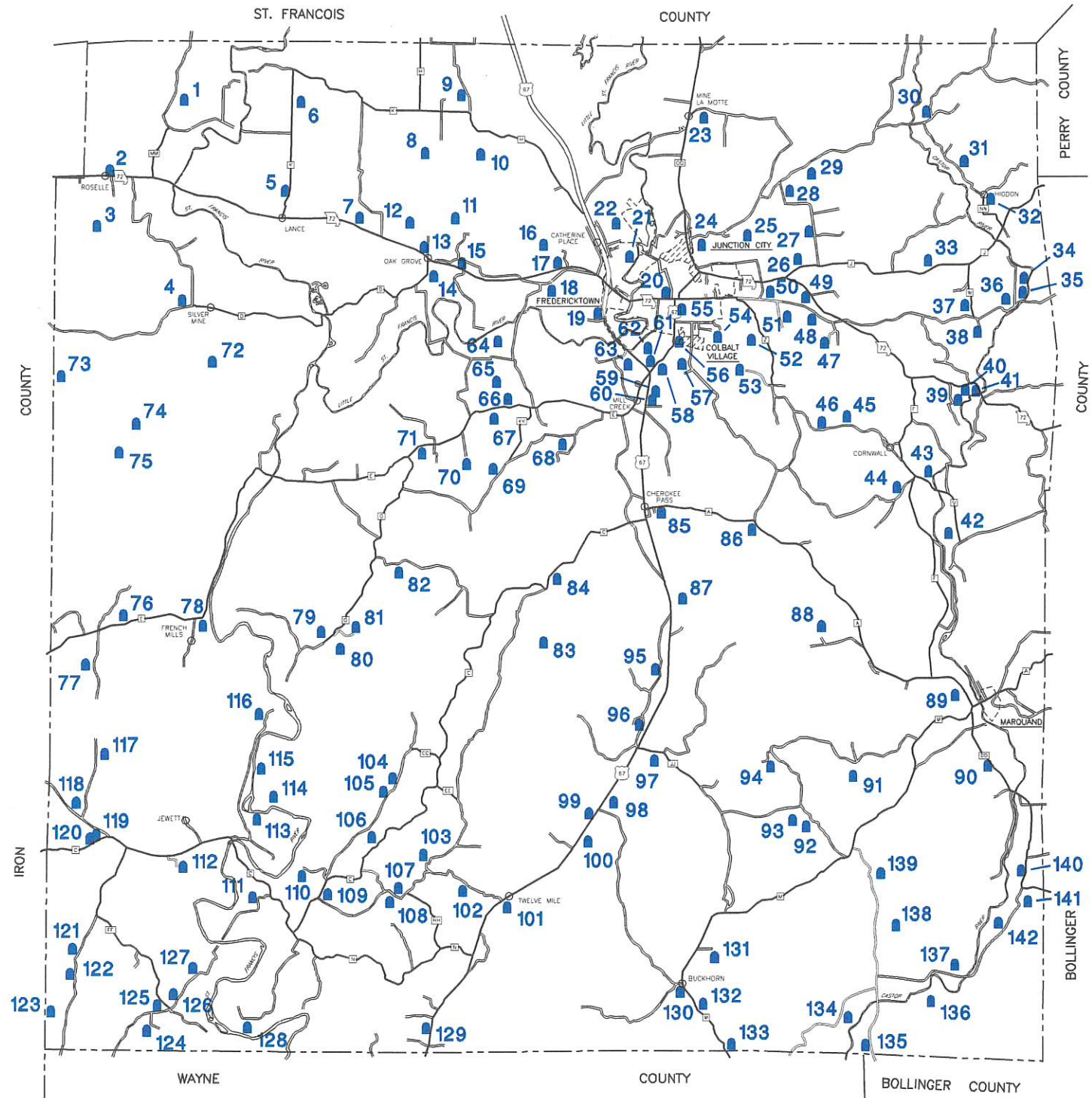
## MADISON COUNTY (CONT.)

- |                                                       |                                                                                      |
|-------------------------------------------------------|--------------------------------------------------------------------------------------|
| 89. <i>Mouser Cemetery</i>                            | 117. <i>Tilk Cemetery</i>                                                            |
| 90. <i>Whitener Cemetery</i>                          | 118. <i>Shoemaker Cemetery</i>                                                       |
| 91. <i>Younts Cemetery / Shetley Creek Cemetery</i>   | 119. <i>Kelley Cemetery</i>                                                          |
| 92. <i>Bess Cemetery / Dudley Cemetery</i>            | 120. <i>Davis Cemetery</i>                                                           |
| 93. <i>Hale Cemetery</i>                              | 121. <i>Vaughn Cemetery</i>                                                          |
| 94. <i>Burnley Cemetery</i>                           | 122. <i>George King Farm Cemetery</i>                                                |
| 95. <i>Antioch Cemetery</i>                           | 123. <i>Brewington Cemetery</i>                                                      |
| 96. <i>Barber Cemetery / Whitener Cemetery</i>        | 124. <i>Paullus Cemetery / Head Cemetery</i>                                         |
| 97. <i>Graham Family Cemetery</i>                     | 125. <i>Beulah Cemetery</i>                                                          |
| 98. <i>Cloninger Family Cemetery</i>                  | 126. <i>Reno Cemetery / Belmar Cemetery</i>                                          |
| 99. <i>Stevens Cemetery / Cloninger Cemetery</i>      | 127. <i>Belmar Cemetery</i>                                                          |
| 100. <i>Settle Cemetery</i>                           | 128. <i>Reeds Bend Burials</i>                                                       |
| 101. <i>Old Mt. Pisgah Cemetery / Berry Cemetery</i>  | 129. <i>Greenwood Cemetery</i>                                                       |
| 102. <i>Whitener Cemetery</i>                         | 130. <i>Barrett Cemetery</i>                                                         |
| 103. <i>Mt. Pisgah Baptist Church Cemetery</i>        | 131. <i>Graham Cemetery / Farquhar Cemetery</i>                                      |
| 104. <i>Gregory Cemetery</i>                          | 132. <i>Huffman Cemetery / McKelvey Cemetery</i>                                     |
| 105. <i>Cox Cemetery</i>                              | 133. <i>Dorris Cemetery</i>                                                          |
| 106. <i>Griffin Cemetery</i>                          | 134. <i>Rhodes Cemetery / Reimler Cemetery</i>                                       |
| 107. <i>Rufus Sitzes Cemetery / Whitener Cemetery</i> | 135. <i>Shetley Family Cemetery</i>                                                  |
| 108. <i>Graham Farm Cemetery</i>                      | 136. <i>Eli Sitzes Farm Cemetery</i>                                                 |
| 109. <i>Saco Cemetery</i>                             | 137. <i>David Sitze Farm Cemetery</i>                                                |
| 110. <i>Brewington Cemetery</i>                       | 138. <i>Allbright Farm Cemetery</i>                                                  |
| 111. <i>White Family Cemetery</i>                     | 139. <i>Rickman Cemetery</i>                                                         |
| 112. <i>Jewett Cemetery / Spain Cemetery</i>          | 140. <i>Blaylock Cemetery / Rock Point Cemetery /<br/>Bess Cemetery</i>              |
| 113. <i>East Family Farm Cemetery</i>                 | 141. <i>Moore's Chapel Cemetery (Sitze's Family<br/>Cemetery for over 150 years)</i> |
| 114. <i>Wray Cemetery / Sweazy Cemetery</i>           | 142. <i>Moore Family Cemetery</i>                                                    |
| 115. <i>Green and Berry Farm Cemetery</i>             |                                                                                      |
| 116. <i>Miller Cemetery / Greens Chapel Cemetery</i>  |                                                                                      |



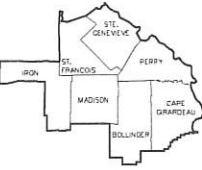
MADISON COUNTY

CEMETERY LOCATION MAP

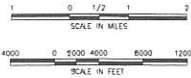


LEGEND

- COUNTY LINE
- STATE OR FEDERAL HIGHWAY
- COUNTY ROAD
- WIDE CREEK OR RIVER
- INCORPORATED TOWN
- UNINCORPORATED TOWN

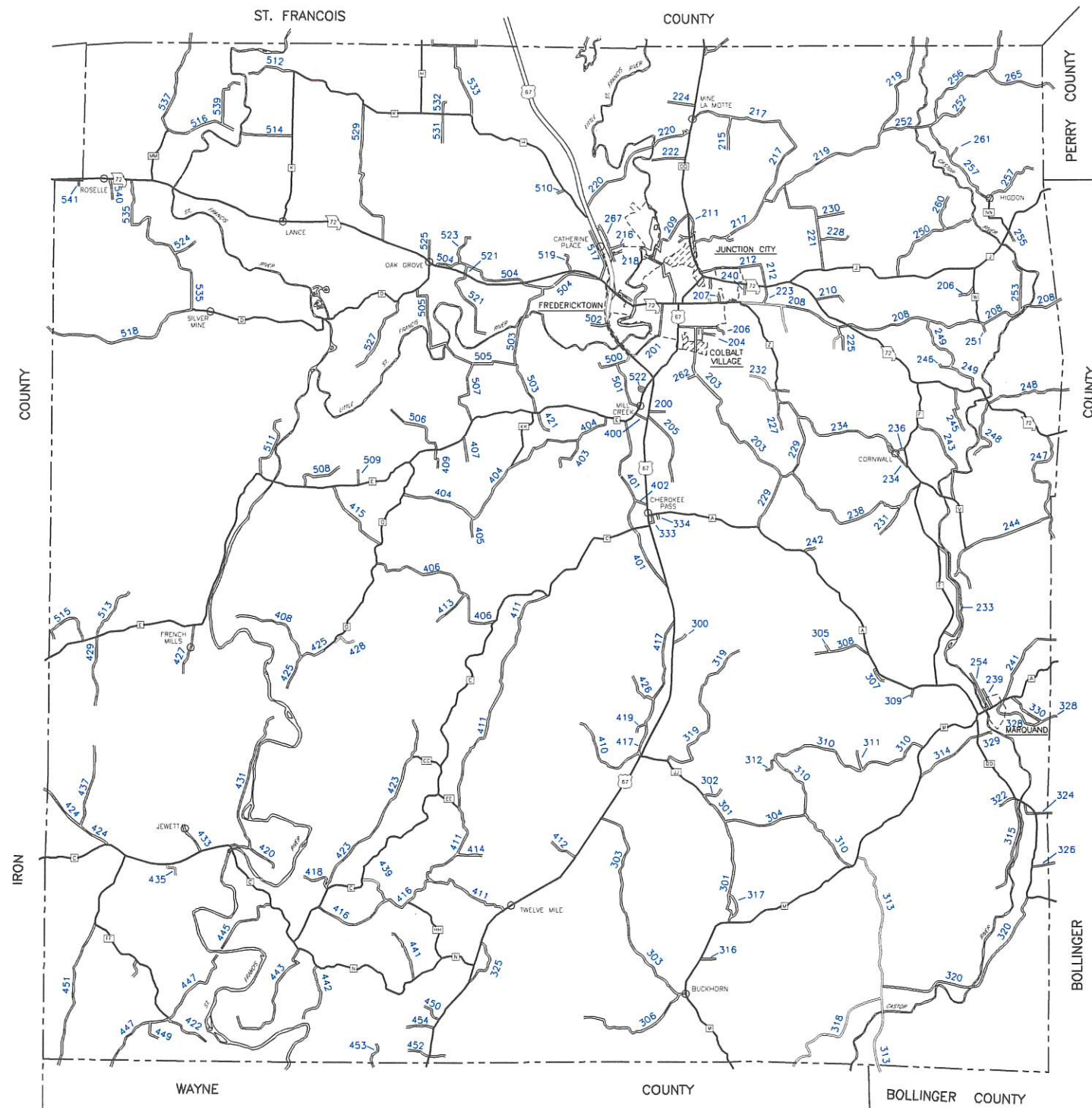


SOUTHEAST MISSOURI REGIONAL PLANNING  
AND  
ECONOMIC DEVELOPMENT COMMISSION



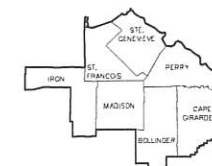
# MADISON COUNTY

## ROAD NUMBERING SYSTEM




### LEGEND

- COUNTY LINE
- STATE OR FEDERAL HIGHWAY
- COUNTY ROAD
- WIDE CREEK OR RIVER
- INCORPORATED TOWN
- UNINCORPORATED TOWN



SOUTHEAST MISSOURI REGIONAL PLANNING  
AND  
ECONOMIC DEVELOPMENT COMMISSION







## PERRY COUNTY

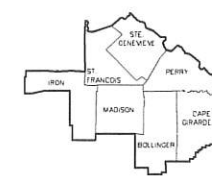
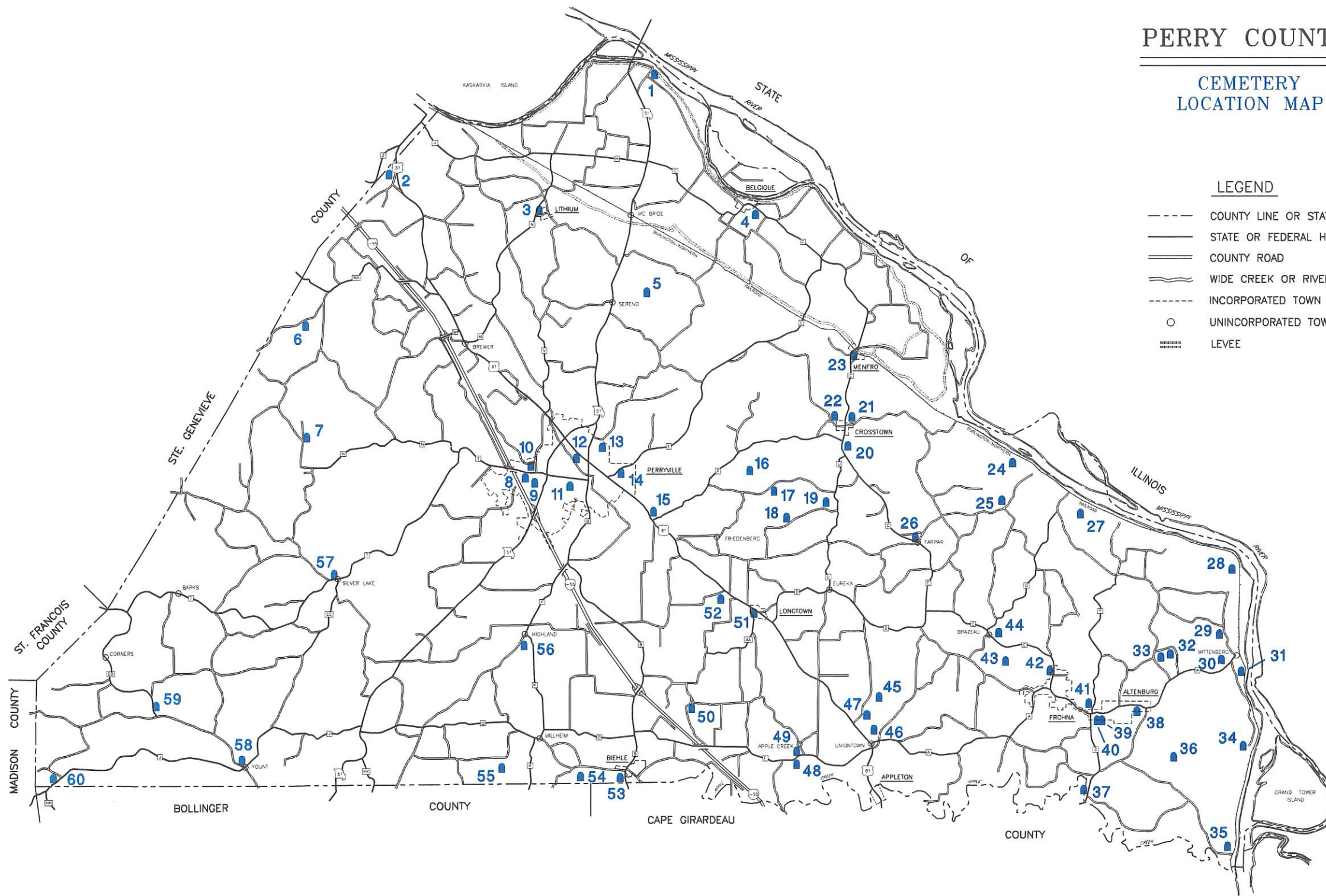
1. *Our Lady of the Most Holy Rosary Cemetery*
2. *Brown Cemetery*
3. *St. John the Evangelist Catholic Church Cemetery*
4. *Nativity of Blessed Virgin Mary Catholic Church Cemetery*
5. *Preston Cemetery*
6. *Keith Cemetery*
7. *Cedar Fork Cemetery*
8. *Mt. Hope Cemetery*
9. *Community Cemetery of St. Marys of the Barrens*
10. *Assumption Cemetery*
11. *St. Boniface Cemetery / German Catholic Cemetery*
12. *Home Cemetery*
13. *Doerr Cemetery*
14. *Immanuel Lutheran Cemetery*
15. *Friedenberg Cemetery / Peace Lutheran Cemetery*
16. *Horn Cemetery*
17. *Stumpf Cemetery / Dry Fork Cemetery / Cross Congregation Cemetery*
18. *Baptist Shed Cemetery*
19. *Pleasant Grove Cemetery*
20. *Zion Lutheran Cemetery*
21. *Bethlehem Baptist Church Cemetery*
22. *St. James Catholic Church Cemetery*
23. *Point Rest Lutheran Cemetery*
24. *Wilkinson Family Cemetery*
25. *Old Shilo Lutheran Cemetery*
26. *Salem Lutheran Church Cemetery*
27. *Mack's Chapel Cemetery*
28. *Hamilton Cemetery / Gills Point Cemetery*
29. *St. Pauls Lutheran Cemetery*
30. *Wittenberg Public Cemetery*
31. *Manning Cemetery*
32. *Seelitz Lutheran Cemetery*
33. *Seelitz Lutheran Cemetery*
34. *Harnagel Cemetery*
35. *Birmingham Cemetery*
36. *Schloss Cemetery*
37. *John A. Logan Cemetery*
38. *Trinity Lutheran Church Cemetery*
39. *New Immanuel Lutheran Church Cemetery*
40. *Old Immanuel Lutheran Church Cemetery*
41. *Altenburg Public Cemetery*
42. *Concordia Lutheran Cemetery*
43. *Barber Slave Cemetery*
44. *Brazeau Presbyterian Church Cemetery*
45. *Grace Lutheran Church Cemetery*
46. *Grace Lutheran Church Cemetery*
47. *Grace Lutheran Church Cemetery*
48. *New St. Josephs Catholic Church Cemetery*
49. *Old St. Josephs Catholic Church Cemetery*
50. *Hart Cemetery / Lutheran Chapel Cemetery*
51. *Zion Lutheran Cemetery*
52. *York Methodist Cemetery*
53. *St. Maurus Cemetery*
54. *Name Unknown*
55. *Mt. Pleasant Cemetery / Campground Cemetery / Camp Grayson Cemetery*
56. *Highland Catholic Cemetery*
57. *St. Rose of Lima Cemetery*
58. *Yount Community Cemetery*
59. *Whitewater Christian Church Cemetery*
60. *Timber Ridge Cemetery*

# PERRY COUNTY


## CEMETERY LOCATION MAP

### LEGEND

- COUNTY LINE OR STATE LINE
- == STATE OR FEDERAL HIGHWAY
- == COUNTY ROAD
- == WIDE CREEK OR RIVER
- - - - - INCORPORATED TOWN
- UNINCORPORATED TOWN
- ▬ LEVEE



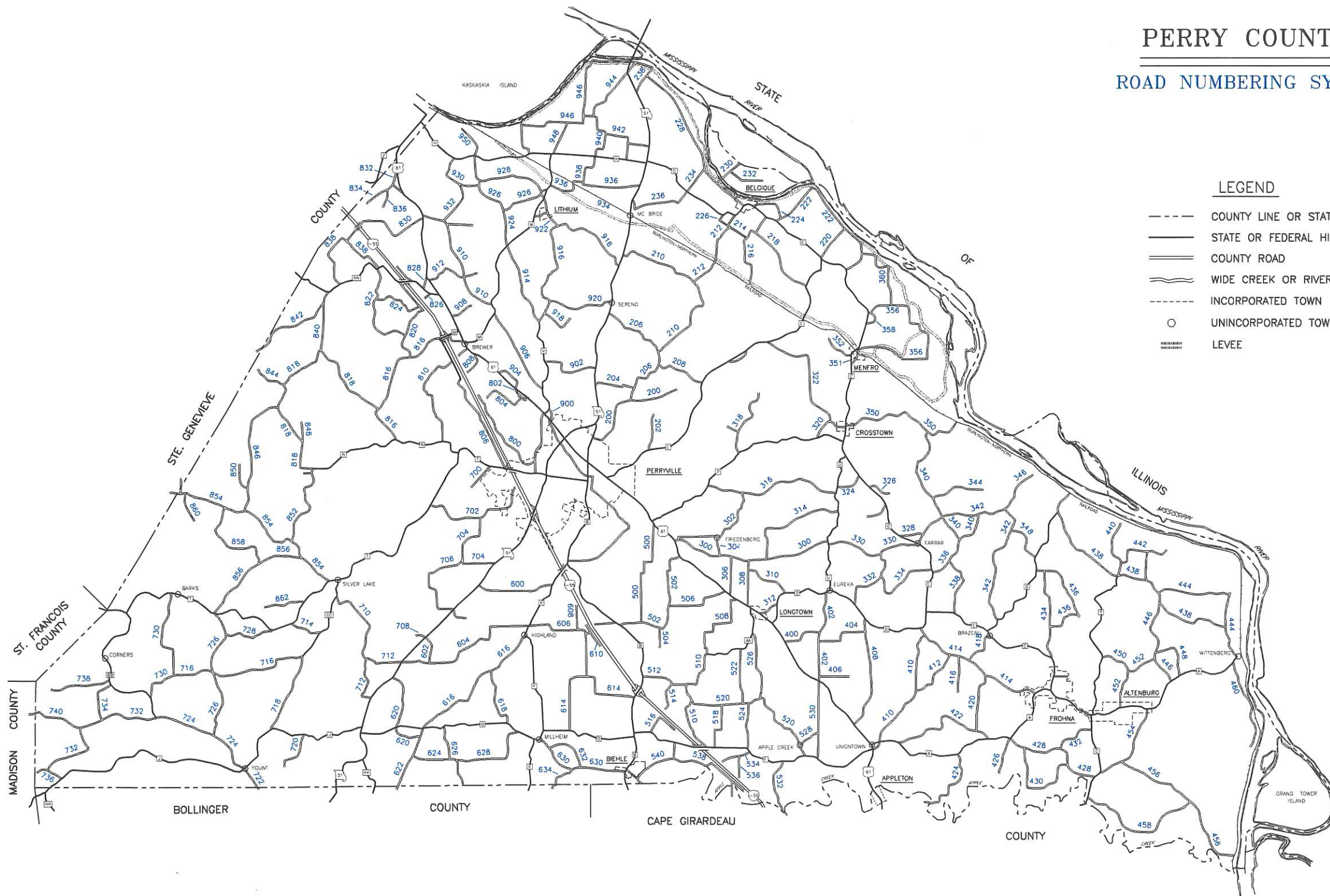
SOUTHEAST MISSOURI REGIONAL PLANNING  
AND  
ECONOMIC DEVELOPMENT COMMISSION





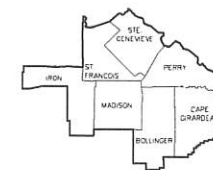
# PERRY COUNTY

## ROAD NUMBERING SYSTEM




### LEGEND

- COUNTY LINE OR STATE LINE
- == STATE OR FEDERAL HIGHWAY
- == COUNTY ROAD
- == WIDE CREEK OR RIVER
- INCORPORATED TOWN
- UNINCORPORATED TOWN
- == LEVEE



SOUTHEAST MISSOURI REGIONAL PLANNING  
AND  
ECONOMIC DEVELOPMENT COMMISSION





## ST. FRANCOIS COUNTY

1. *Name Unknown*
2. *Blackwell Family Cemetery*
3. *Penson Cemetery*
4. *Aly Cemetery*
5. *Christopher Cemetery*
6. *Coleman Cemetery*
7. *Primrose Church Cemetery*
8. *Adams Cemetery*
9. *Appleberry Cemetery*
10. *Name Unknown*
11. *Thurman Cemetery*
12. *Lester Cemetery*
13. *Rouggly Cemetery*
14. *Hall Cemetery*
15. *St. Anns Church Cemetery*
16. *Kerlagon Cemetery*
17. *DeGrant Cemetery*
18. *Aulsbury Chapel Cemetery*
19. *Cruncleton Cemetery*
20. *McCreary Cemetery*
21. *Mostiller Cemetery*
22. *Richardson Cemetery*
23. *Perret Cemetery*
24. *Ashburn Cemetery*
25. *Marvin Chapel Cemetery*
26. *Poston Cemetery*
27. *The Old Hill Cemetery*
28. *Bales Cemetery*
29. *McGahan Cemetery*
30. *Whelehon Cemetery*
31. *Murphy Cemetery*
32. *Murphy Farm Cemetery*
33. *Name Unknown*
34. *St. Joseph Cemetery*
35. *Old Bonne Terre Cemetery*
36. *Settle Cemetery*
37. *Fite Cemetery*
38. *Germania Cemetery*
39. *Yeargain Cemetery*
40. *Westover Cemetery*
41. *Name Unknown*
42. *Leadwood Cemetery*
43. *Murrill Cemetery*
44. *Smallpox Cemetery*
45. *St. Francois Cemetery*
46. *Name Unknown*
47. *Herod Cemetery*
48. *Russell Chapel Cemetery*
49. *McHenry Cemetery*
50. *Cunningham Cemetery*
51. *Highley Cemetery / McHenry Cemetery*
52. *Immaculate Conception Catholic Cemetery*  
*Oddfellows Cemetery*  
*Knights of Pythias Cemetery*  
*Nativity Holy Virgin Mary Cemetery*  
*St. Joe Lead Company Workmens Cemetery*
53. *Gibson Cemetery*
54. *Mitchell Cemetery*
55. *Adams Cemetery*
56. *Bean Family Cemetery*
57. *Lane Cemetery*
58. *Hampton Cemetery*
59. *Highley Cemetery*
60. *Woodlawn Cemetery*
61. *Gossom Family Cemetery*
62. *John Bressie Cemetery*
63. *Barton Cemetery*
64. *Jennings Cemetery*
65. *Cunningham Cemetery*
66. *Young Cemetery*
67. *Perkins Cemetery / Horn Cemetery*
68. *Zolman Cemetery*
69. *Masonic Cemetery*
70. *Glenda Cemetery*
71. *St. Pauls Cemetery*
72. *Oddfellows Cemetery*
73. *Murphy Cemetery / Williams Cemetery*
74. *Hunt Cemetery*
75. *Mattie Roberts Memorial Cemetery*
76. *Parkview Cemetery*
77. *Alexander Family Cemetery*
78. *Cayce Family Cemetery*
79. *Old Calvary Cemetery*  
*Masonic Cemetery*
80. *New Calvary Cemetery*
81. *Doughtery Cemetery*
82. *Hillview Memorial Gardens Cemetery*
83. *Copenhagen Cemetery*
84. *Murphy Cemetery*
85. *Kollmeyer Cemetery*
86. *State Hospital #4 Cemetery*
87. *Delassus Cemetery*
88. *Doe Run Memorial Cemetery*
89. *Pendleton Church Cemetery*
90. *Eleazar Clay Cemetery*
91. *Weiss Cemetery*
92. *German Cemetery*
93. *Matkin Cemetery*
94. *Shaner Cemetery*
95. *Hamilton Cemetery*
96. *Wallen Cemetery*
97. *Bismarck Masonic Cemetery*



## ST. FRANCOIS COUNTY (CONT.)

- |                                                  |                                                    |
|--------------------------------------------------|----------------------------------------------------|
| 98. <i>Old Masonic Cemetery</i>                  | 114. <i>Harris Cemetery</i>                        |
| 99. <i>Oddfellows Cemetery</i>                   | 115. <i>Name Unknown</i>                           |
| 100. <i>St. John's Cemetery</i>                  | 116. <i>Name Unknown</i>                           |
| 101. <i>Dent Cemetery</i>                        | 117. <i>Wesley Chapel Cemetery</i>                 |
| 102. <i>Grider Cemetery</i>                      | 118. <i>Libertyville Methodist Church Cemetery</i> |
| 103. <i>German Evangelical Lutheran Cemetery</i> | 119. <i>Libertyville Christian Church Cemetery</i> |
| 104. <i>Iron Mountain Cemetery</i>               | 120. <i>Name Unknown</i>                           |
| 105. <i>Middlebrook Cemetery</i>                 | 121. <i>Simpson Cemetery</i>                       |
| 106. <i>Herbst Cemetery</i>                      | 122. <i>Beard Cemetery</i>                         |
| 107. <i>Name Unknown</i>                         | 123. <i>Simpson Cemetery</i>                       |
| 108. <i>O'Bannon Cemetery</i>                    | 124. <i>Hicks Chapel Cemetery</i>                  |
| 109. <i>Name Unknown</i>                         | 125. <i>Barron Cemetery / Gordon Cemetery</i>      |
| 110. <i>Knob Lick Cemetery</i>                   | 126. <i>Pirtle Cemetery</i>                        |
| 111. <i>Knob Lick Cemetery</i>                   | 127. <i>Hicks Farm Cemetery</i>                    |
| 112. <i>Name Unknown</i>                         | 128. <i>McDowell Cemetery / Lenz Cemetery</i>      |
| 113. <i>Sebastian Cemetery</i>                   |                                                    |

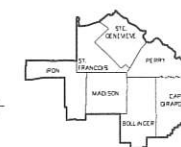
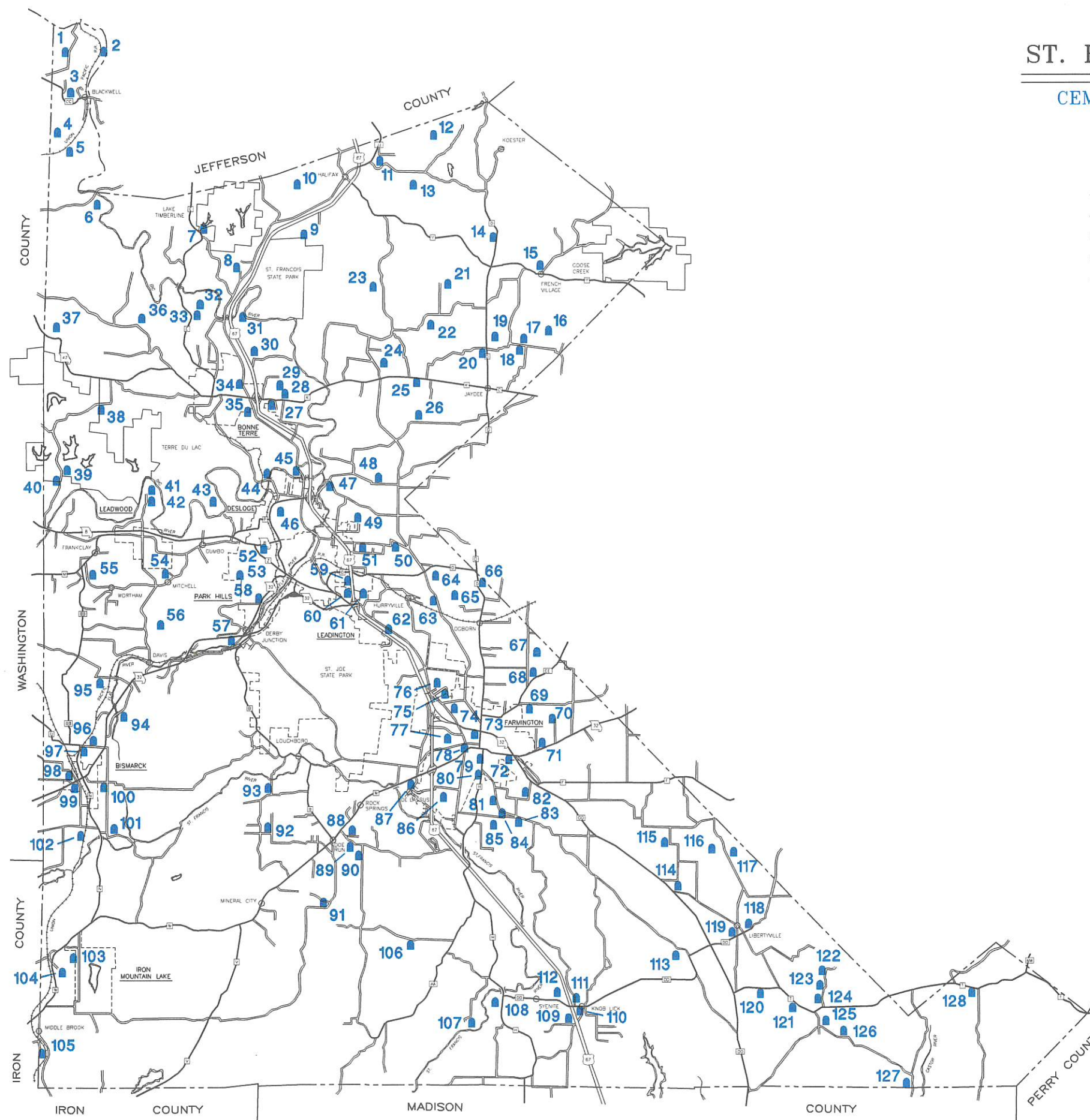
# ST. FRANCOIS COUNTY

---


## CEMETERY LOCATION MAP

### LEGEND

- |       |                          |
|-------|--------------------------|
| ----  | COUNTY LINE              |
| ===== | STATE OR FEDERAL HIGHWAY |
| ===== | COUNTY ROAD              |
| ~~~~~ | WIDE CREEK OR RIVER      |
| ----- | INCORPORATED TOWN        |
| ○     | UNINCORPORATED TOWN      |



SOUTHEAST MISSOURI REGIONAL PLANNING  
AND  
ECONOMIC DEVELOPMENT COMMISSION



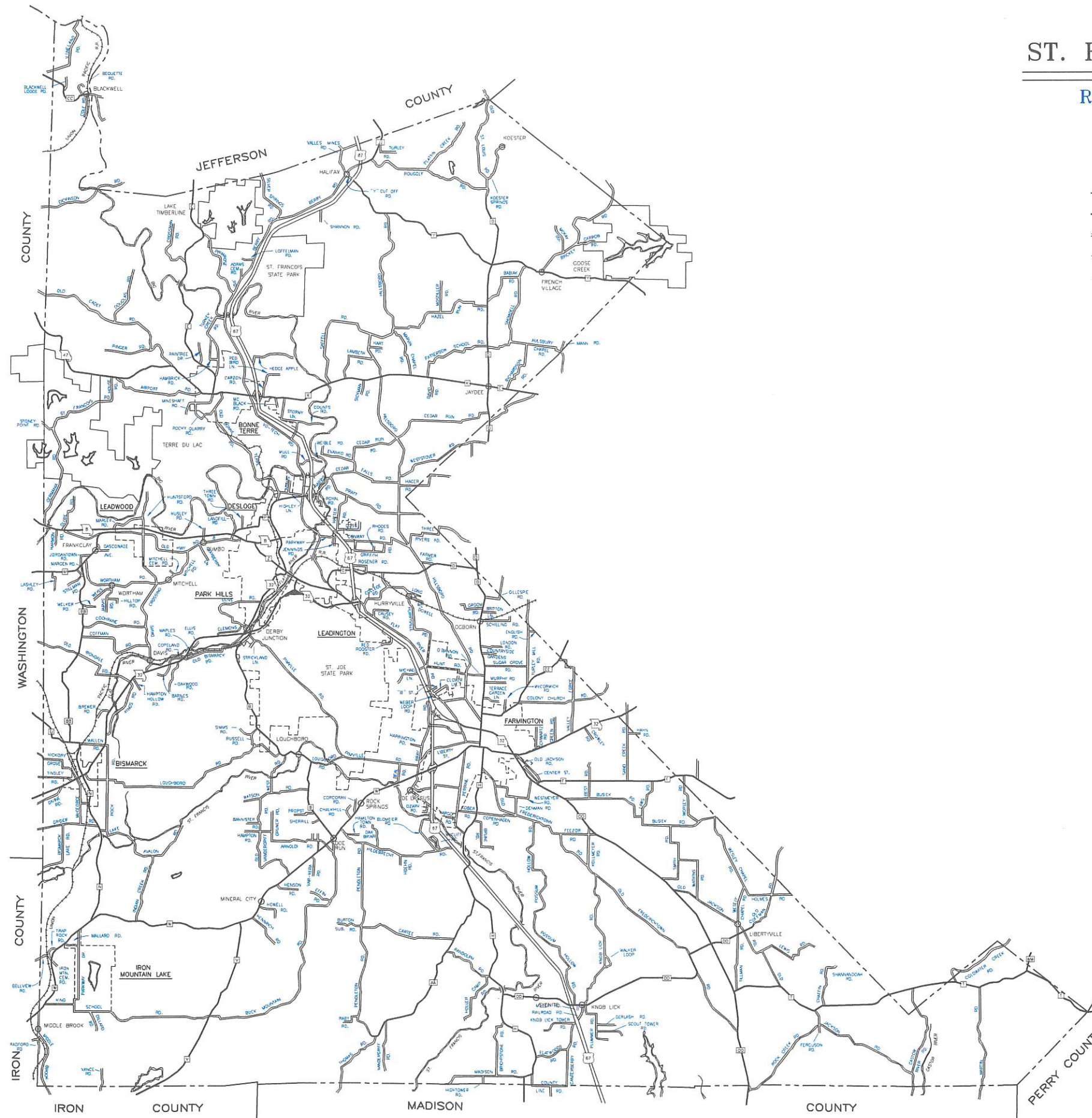


# ST. FRANCOIS COUNTY


## ROAD NAME SYSTEM

### LEGEND

- COUNTY LINE
- == STATE OR FEDERAL HIGHWAY
- == COUNTY ROAD
- ~ WIDE CREEK OR RIVER
- - - - - INCORPORATED TOWN
- UNINCORPORATED TOWN



SOUTHEAST MISSOURI REGIONAL PLANNING  
AND  
ECONOMIC DEVELOPMENT COMMISSION





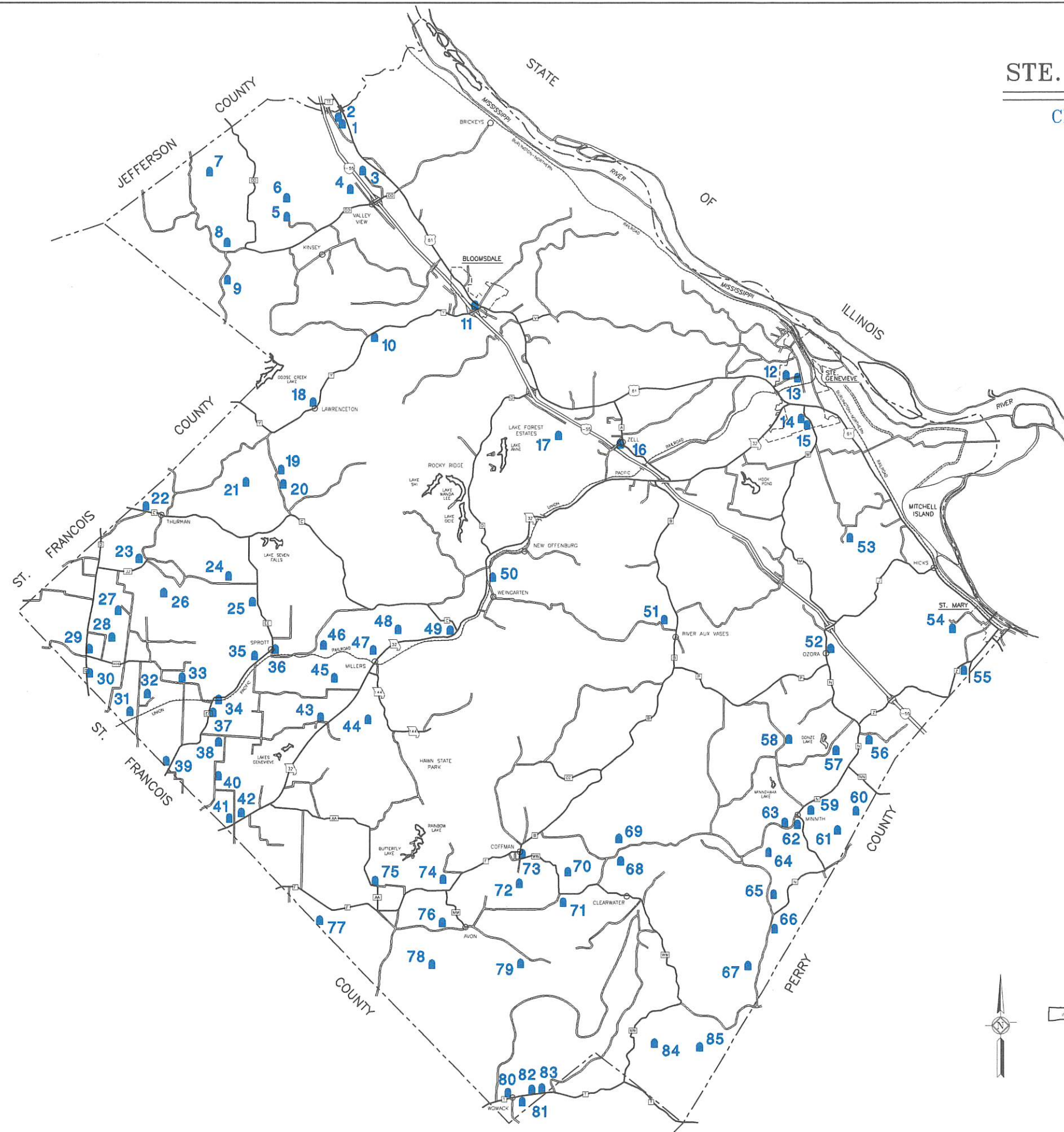
## STE. GENEVIEVE COUNTY

1. *Old Lebanon Baptist Church Cemetery*
2. *New Lebanon Baptist Church Cemetery*
3. *Concord Cemetery*
4. *Name Unknown*
5. *Hoover Cemetery*
6. *Akins Family Cemetery*
7. *Name Unknown*
8. *Bockenkamp Cemetery*
9. *Moeller Cemetery*
10. *Beckmeyer Cemetery*
11. *St. Agnes Catholic Church Cemetery*
12. *Holy Cross Lutheran Church Cemetery*
13. *Memorial Cemetery*
14. *Calvary Cemetery / Valle Spring Catholic Church Cemetery*
15. *Crestlawn Cemetery / Ste. Genevieve City Cemetery*
16. *St. Joseph Catholic Church Cemetery*
17. *Kimmel Family Cemetery*
18. *St. Lawrence Catholic Church Cemetery*
19. *Bequette Cemetery*
20. *Patterson Cemetery*
21. *Jenning Cemetery*
22. *Pigg Cemetery*
23. *Harris Cemetery*
24. *Mackley Cemetery*
25. *Little Vine Community Cemetery*
26. *Name Unknown*
27. *Salem Church Cemetery*
28. *Grady Cemetery*
29. *Patterson Cemetery*
30. *Three Rivers Cemetery*
31. *Haile Cemetery*
32. *Taylor Cemetery*
33. *Doss Cemetery*
34. *McGee Cemetery*
35. *Copeland Cemetery*
36. *Horton Cemetery / Mackley Cemetery*
37. *Murphy Cemetery*
38. *Oakland Cemetery*
39. *Davis Cemetery*
40. *McClintock Cemetery*
41. *Ruby Cemetery*
42. *Chestnut Ridge Cemetery*
43. *Genevieve Baptist Church Cemetery*
44. *Triplett Cemetery*
45. *Name Unknown*
46. *Dungan Cemetery*
47. *Schram Family Cemetery*
48. *Grave*
49. *Cherry Ridge Cemetery*
50. *Our Lady of Help Catholic Church Cemetery*
51. *St. Phillip and St. James Church Cemetery*
52. *Sacred Heart Catholic Church Cemetery*
53. *Name Unknown*
54. *St. Marys City Cemetery*  
*Immaculate Conception Catholic Church Cemetery*
55. *Name Unknown*
56. *Roth Cemetery*
57. *Brown Cemetery*
58. *Name Unknown*
59. *Scott Family Cemetery*
60. *Name Unknown*
61. *Voelker Cemetery*
62. *Minnith Cemetery*
63. *Boland Cemetery*
64. *Mange Cemetery*
65. *Hand Cemetery*
66. *Winters Chapel Missionary Baptist Church Cemetery*
67. *Name Unknown*
68. *Bloom Family Cemetery*
69. *Salem Cemetery*
70. *Stone Church Cemetery*
71. *Haney Cemetery*
72. *Old Coffman Plantation Cemetery (Slave Cemetery)*
73. *St. Catherines Catholic Church Cemetery*
74. *Jackson Cemetery*
75. *Pleasant Hill United Baptist Church Cemetery*
76. *Mayberry Cemetery*
77. *Smith Cemetery*
78. *Gooch Cemetery*
79. *Biggs Cemetery*
80. *Womack Methodist Church Cemetery*
81. *Hawthorn Cemetery*
82. *Silver Point Church Cemetery*
83. *Hahn Cemetery / Woods Cemetery*
84. *Name Unknown*
85. *Anderson Family Cemetery*



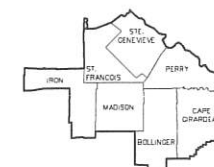
# STE. GENEVIEVE COUNTY

## CEMETERY LOCATION MAP




### LEGEND

- COUNTY OR STATE LINE
- == STATE OR FEDERAL HIGHWAY
- UNPAVED COUNTY ROAD
- ~ WIDE CREEK OR RIVER
- INCORPORATED TOWN
- UNINCORPORATED TOWN
- LEVEE



SOUTHEAST MISSOURI REGIONAL PLANNING  
AND  
ECONOMIC DEVELOPMENT COMMISSION



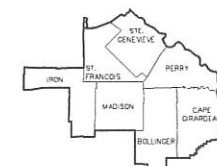
# STE. GENEVIEVE COUNTY

## ROAD NAME SYSTEM



### LEGEND

- COUNTY OR STATE LINE
- == STATE OR FEDERAL HIGHWAY
- == UNPAVED COUNTY ROAD
- ~ WIDE CREEK OR RIVER
- - - - - INCORPORATED TOWN
- UNINCORPORATED TOWN
- ===== LEVEE



SOUTHEAST MISSOURI REGIONAL PLANNING  
AND  
ECONOMIC DEVELOPMENT COMMISSION

